

# Former Elms Primary School Cramner Street

## Local Heritage Asset Register Mapperley

HA574



<b>Status:</b>	Recommendation to add
<b>Age:</b>	Early to Mid-20th Century
<b>Conservation Area:</b>	Yes
<b>Date added to the list:</b>	
<b>Condition:</b>	Bad

### Assessment against Local Criteria

1. Age: 1914-60
2. Good late Art Deco composition created in cheap materials but effectively executed
3. High communal value as a former school
4. For it's high contribution it makes to the conservati

### Reason for Designation

As a good example of a late Art Deco school

-  Local List Proposal
-  Conservation Areas



### Description

The Elms Primary School dates from the late 1940s and is a good example of an Art Deco style school of the period. The design's effective use of cheap materials is indicative of the frugal times in which it was built, but demonstrates a refusal to compromise on good design principles. The architect of the building is unknown, but it is assumed that it was designed 'in house' by the local education authority. It is a competent architectural composition on a difficult sloping site and is of good aesthetic value, despite its current dilapidated condition. Whilst the building could not be considered an architectural rarity it is felt to be of local architectural interest and contributes to the character of Elm Avenue as a place. See Heritage Assessment.

# Former Elms Primary School Cramner Street

## Local Heritage Asset Register Mapperley

HA574

### Additional Description:

As the largest and most significant building dating from Conservation Area's 20th century phase of development, the school demonstrates a strong commitment to the educational needs of a growing population. The building's association with the population boom and austerity which followed the Second World War afford it a moderate degree of historic interest. The original extent and external character features of the building, though damaged, have been little altered since the initial phase of construction. The School's fabric therefore possesses a high degree of authenticity and integrity, contributing to its significance.

The School will undoubtedly figure prominently in the collective and living memory of its former teachers, pupils, parents and neighbours. Having operated as a school for around 60 years the building has been experienced by a large number of people which affords the structure a higher communal value than the majority of structures in the Conservation Area.

Heritage category:	Building
Asset type:	Education
Original use:	
Current use:	Educational
Currently occupied:	
Architect, style / material:	
Condition:	Bad

### Part of a group of heritage assets:

### Associated with historical events or people:

Is it associated with any buried remains or archaeology? If so please describe:

How is it of importance to the local community? :

<b>Selection Panel Date:</b>	<b>Date added to the list:</b>
22/08/2019	

# Remains of a WW2 Spigot Mortar

## Local Heritage Asset Register

### Lenton & Wollaton East

HA582



<b>Status:</b>	Recommendation to add
<b>Age:</b>	Early to Mid-20th Century
<b>Conservation Area:</b>	No
<b>Date added to the list:</b>	
<b>Condition:</b>	Fair

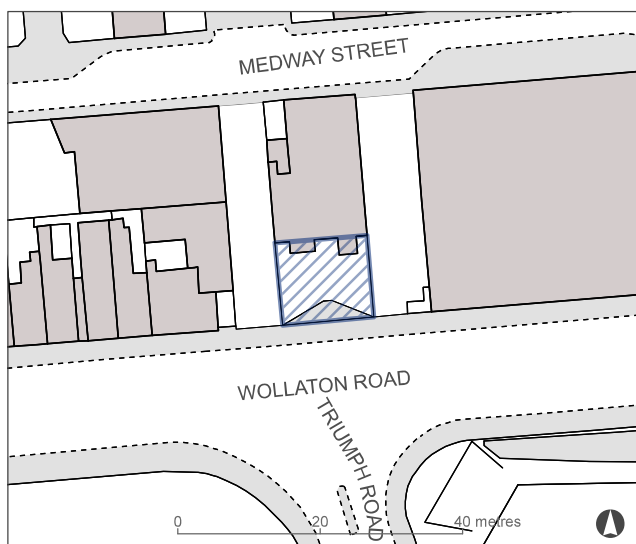
### Assessment against Local Criteria

1. Connect people of Nottingham with events on an international stage
2. Unique within Nottingham

### Reason for Designation

The Spigot Mortar base is a rare survival of the air defense of Nottingham during WW2 and demonstrates the role of local people with events on an international stage

### Local List Proposal



### Description

Base of a WW2 spigot mortar now on land to the back of 2 Medway Street covered by a shallow layer of earth - NCS Newsletter 4 Summer 2017.

On a small patch of wasteland opposite the end of Triumph Road, was a cylindrical block of concrete, about four feet in diameter with a short stainless steel spigot, or pintle, protruding vertically from its centre.

# Remains of a WW2 Spigot Mortar

## Local Heritage Asset Register

### Lenton & Wollaton East

HA582

#### Additional Description:

The projectile had a tube through its centre, which fitted over the spigot and contained an explosive charge. Because the projectile fitted over the spigot, rather than inside a barrel, its diameter was not limited by the size of the barrel, allowing a much larger explosive charge to be launched from a comparatively small weapon. This allowed the development of a gun light enough to be carried by a small group of infantrymen and capable of doing serious damage to an enemy tank. In the dark days at the beginning of the war a great need existed for such a weapon.

Heritage category:	Archaeology
Asset type:	Military
Original use:	
Current use:	
Currently occupied:	
Architect, style / material:	
Condition:	Fair

#### Part of a group of heritage assets:

#### Associated with historical events or people:

#### Is it associated with any buried remains or archaeology? If so please describe:

Archaeological Value showing the connection of Nottingham People with events on an international stage

#### How is it of importance to the local community? :

<b>Selection Panel Date:</b>	<b>Date added to the list:</b>
07/05/2019	

# The Dale Sneinton Dale

## Local Heritage Asset Register Dales

HA583



<b>Status:</b>	Recommendation to add
<b>Age:</b>	Early to Mid-20th Century
<b>Conservation Area:</b>	No
<b>Date added to the list:</b>	
<b>Condition:</b>	Fair

### Assessment against Local Criteria

1. Age: 1914-1960
2. Communal value: as long-standing public house
3. Well detailed example of 1930s pub Architecture

### Reason for Designation

As a good example of a 1930s pub externally retaining good quality detailing and original features such as the fan lights and Crittal windows

### Local List Proposal



### Description

20th Century Pub - late 1930s/40s - aesthetic value, social and communal, brickwork details, high quality design based on the exterior quality of the building

# The Dale Sneinton Dale

## Local Heritage Asset Register Dales

HA583

Additional Description:

Heritage category:	Building
Asset type:	Cultural & Entertainment
Original use:	
Current use:	
Currently occupied:	
Architect, style / material:	
Condition:	Fair

Part of a group of heritage assets:

Associated with historical events or people:

Is it associated with any buried remains or archaeology? If so please describe:

How is it of importance to the local community? :

<b>Selection Panel Date:</b>	<b>Date added to the list:</b>
18/12/2018	

# 136 Bramcote Lane

## Local Heritage Asset Register Wollaton West

HA585



<b>Status:</b>	Recommendation to add
<b>Age:</b>	Georgian (1714-1837)
<b>Conservation Area:</b>	No
<b>Date added to the list:</b>	
<b>Condition:</b>	Good

### Assessment against Local Criteria

1. Assessed to be pre 1840
2. Vernacular cottage with use of local materials and techniques
3. A local rarity in its context
4. Of evidential value demonstrating traditional building techniques in Nottingham

### Reason for Designation

A good example of a pre-1840 cottage historically situated just outside the Town of Nottingham

 Local List Proposal



### Description

Model Cottage - pre-enclosure farmer worker's cottage

# 136 Bramcote Lane

## Local Heritage Asset Register Wollaton West

HA585

### Additional Description:

Heritage category:	Building
Asset type:	Houses
Original use:	
Current use:	House
Currently occupied:	Yes
Architect, style / material:	
Condition:	Good

### Part of a group of heritage assets:

### Associated with historical events or people:

### Is it associated with any buried remains or archaeology? If so please describe:

### How is it of importance to the local community? :

<b>Selection Panel Date:</b>	<b>Date added to the list:</b>
08/01/2018	



# 46 Parkside

## Local Heritage Asset Register Wollaton West

HA586







<b>Status:</b>	Recommendation to add
<b>Age:</b>	Georgian (1714-1837)
<b>Conservation Area:</b>	Yes
<b>Date added to the list:</b>	
<b>Condition:</b>	Good

### Assessment against Local Criteria

1. Age: potentially pre-1840
2. Wollaton Estate Building incorporated into the grade II Listed Park Wall
3. Cottage-style outside the Park and potentially Georgian elements inside the Park

### Reason for Designation

As a potential remnant of the Wollaton Estate possibly dating from the late Georgian period.

-  Local List Proposal
-  Conservation Areas
-  Registered and Historic Parks and Gardens
-  Grade II Listed Building



### Description

Brick house built into Wollaton Park Wall - likely to be a park worker's cottage and might be of some age - it certainly predates the first edition 1875 OS map. Brick built and part-rendered. Some decorative features (door case and blind arcade) to the park side. Also good symmetry suggesting Georgian provenance. Timber framing and staircase evident inside and a late Georgian fireplace supporting a Georgian date.

# 46 Parkside

## Local Heritage Asset Register Wollaton West

HA586

Additional Description:

Heritage category:	Building
Asset type:	Houses
Original use:	
Current use:	House
Currently occupied:	Yes
Architect, style / material:	
Condition:	Good

Part of a group of heritage assets:

Yes

Associated with historical events or people:

Is it associated with any buried remains or archaeology? If so please describe:

How is it of importance to the local community? :

<b>Selection Panel Date:</b>	<b>Date added to the list:</b>
02/04/2019	

# St John the Baptist Church

## Local Heritage Asset Register Bilborough

HA587



<b>Status:</b>	Recommendation to add
<b>Age:</b>	Early to Mid-20th Century
<b>Conservation Area:</b>	No
<b>Date added to the list:</b>	
<b>Condition:</b>	Good

### Assessment against Local Criteria

1. Age: 1914-1960
2. Good example of a high quality modernist design by a local Nottinghamshire practice
3. Good example of a modernist Anglican Place of Worship retaining much of its original design

### Reason for Designation

Good example of a Modernist Anglican Church retaining much of its original significance

 Local List Proposal



### Description

By Frank Broadhead & E. Vernon Royle. Information at: <http://southwellchurches.nottingham.ac.uk/bilborough-st-john/hintro.php> - This modern brick church is the post-war successor to St John's, Leenside, Nottingham, which was destroyed by enemy fire on 8th May 1941. To make the best use of the site it was orientated with the altar at the west and main entrance at the east. The nave is a large rectangle (with north and south aisles) free of columns, the Lady Chapel separate behind the altar wall. There is a priest's vestry and choir vestry, a north east tower, but no bell, and a transept.

# St John the Baptist Church

## Local Heritage Asset Register

Bilborough

HA587

### Additional Description:

On 21 May 1959 the new church was consecrated by Bishop Gelsthorpe. The church was designed as a large rectangle with no columns so that everybody inside the church would have an unobstructed view of the altar. The altar stands at the west side of the church, opposite the entrance to the east, an unusual arrangement. The Lady Chapel was planned to stand behind the altar wall, an area now used for quiet contemplation. There is also a priest's vestry, choir vestry, a north-east tower without bells, and a transept. There is no east window, but plain rectangular ones all round. Rectangular pillars bear stations of the cross and there is a plain, flat baldachin. The stone tub font is tall and tapered, the wooden pulpit square and bearing nine apostles in stainless steel. There is a priest's desk and one for readers. All the craftsmen who built the church are commemorated on a special wooden plaque. Outside are five mosaic panels on the south transept wall.

Heritage category:	Building
Asset type:	Religious Sites
Original use:	
Current use:	Religious
Currently occupied:	Yes
Architect, style / material:	1959. By Frank Broadhead
Condition:	Good

### Part of a group of heritage assets:

### Associated with historical events or people:

Is it associated with any buried remains or archaeology? If so please describe:

How is it of importance to the local community? :

<b>Selection Panel Date:</b>	<b>Date added to the list:</b>
02/04/2019	

# The Cricket Players PH Radford Road

## Local Heritage Asset Register

### Hyson Green &

HA588



<b>Status:</b>	Recommendation to add
<b>Age:</b>	Early to Mid-20th Century
<b>Conservation Area:</b>	No
<b>Date added to the list:</b>	
<b>Condition:</b>	Bad

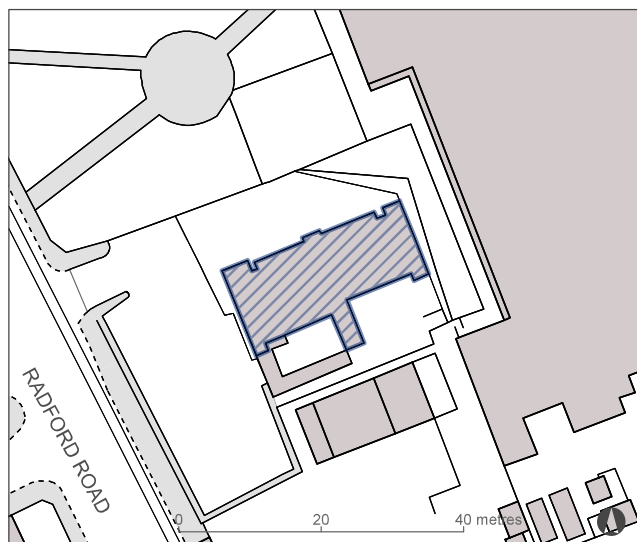
### Assessment against Local Criteria

1. Age: 1914-1960
2. Good example of an Art Deco pub
3. High communal and historic value to the Hyson Green community

### Reason for Designation

As a good example of an Art Deco pub with high communal value

 Local List Proposal



### Description

Art Deco PH - restored in the 1990s but now fallen into disuse and disrepair. Of high historic and communal value being the site of many events in the recent social history of Hyson Green. Ref Oral History of Hyson Green Flats (HLF project)

# The Cricket Players PH Radford Road

## Local Heritage Asset Register

Hyson Green &

HA588

Additional Description:

Heritage category:	Building
Asset type:	Cultural & Entertainment
Original use:	
Current use:	Cultural or Entertainment
Currently occupied:	
Architect, style / material:	
Condition:	Bad

Part of a group of heritage assets:

Associated with historical events or people:

Is it associated with any buried remains or archaeology? If so please describe:

How is it of importance to the local community? :

<b>Selection Panel Date:</b>	<b>Date added to the list:</b>
22/08/2019	

# 115-117 North Gate

## Local Heritage Asset Register

### Berridge

HA589



<b>Status:</b>	Recommendation to add
<b>Age:</b>	Georgian (1714-1837)
<b>Conservation Area:</b>	No
<b>Date added to the list:</b>	
<b>Condition:</b>	Bad

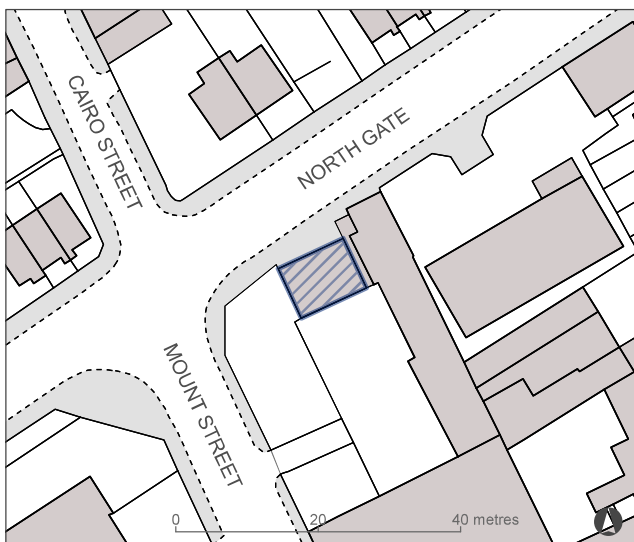
### Assessment against Local Criteria

1. Age: pre-1840
2. Late Georgian House remaining of a remnant of the importance of Basford in the Georgian period

### Reason for Designation

Late Georgian House - much altered but an early example of housing in this part of the city in a group with HA590.

 Local List Proposal



### Description

Pair of brick cottages with the date 1823 in gable end brickwork. Heavily altered between July 2017 and August 2018 removing all historic joinery.

# 115-117 North Gate

## Local Heritage Asset Register

Berridge

HA589

Additional Description:

Heritage category:	Building
Asset type:	Houses
Original use:	
Current use:	Industrial
Currently occupied:	Yes
Architect, style / material:	
Condition:	Bad

Part of a group of heritage assets:

Yes

Associated with historical events or people:

Is it associated with any buried remains or archaeology? If so please describe:

How is it of importance to the local community? :

<b>Selection Panel Date:</b>	<b>Date added to the list:</b>
02/04/2019	